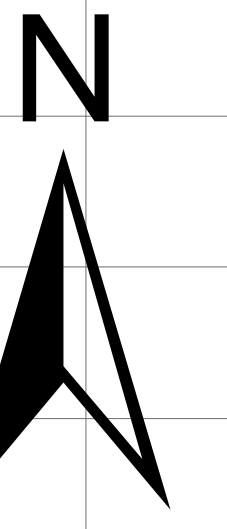




REPUBLIC OF ALBANIA  
 MINISTRY OF ENVIRONMENT, FORESTS AND WATER ADMINISTRATION



PROHIBITED FISHING AREAS MAP

**Legend**

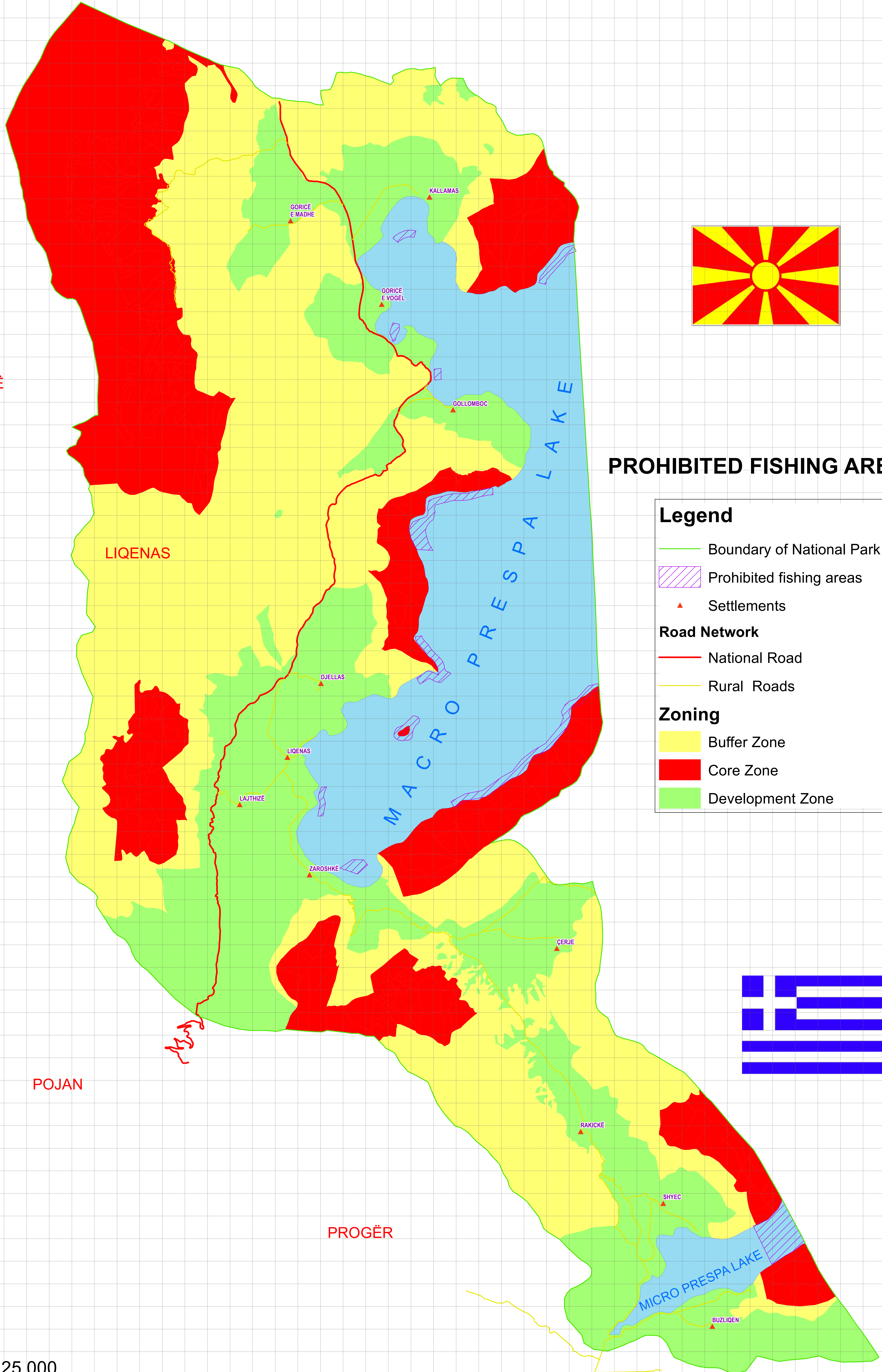

- Boundary of National Park "PRESPA"
- Prohibited fishing areas
- Settlements

**Road Network**

- National Road
- Rural Roads

**Zoning**

- Buffer Zone
- Core Zone
- Development Zone



1:25,000

